








# Davidson Lake Watershed Parcel Identification Numbers

Municipality of the  
District of West Hants

-  Protected Water Area (PWA)
-  Municipal Boundary
-  Community
-  Parcel
-  Road
-  Trail
-  Water



**Bishopville**

**Upper  
Falmouth**

Kings County  
Hants County

Bishopville Rd

45060498

45060514

45034386

45385044

45036746

45033412

45060555

45060480

45031077

**Davidson  
Lake**

45060506

45032711

45060571

45060563

45060472

45030475

45032802

45037009

45060464

Base data derived from the Nova Scotia Property Records Database (NSPRD), Copyright Her Majesty The Queen in Right of the Province of Nova Scotia  
This map is a graphical representation of property boundaries which approximate the size, configuration, and location of parcels. This map is not a land survey and is not intended to be used for legal descriptions or to calculate exact dimensions or area.

