







**MUNICIPALITY OF THE
DISTRICT OF WEST HANTS
LAND USE BY-LAW**

**SCHEDULE A: H-5
MOUNT DENSON
HAMLET**

-  AR-3 Agricultural Priority 3
-  I Institutional
-  OS Open Space
-  RC Rural Commercial
-  R-4 Rural Residential
-  Dykelands

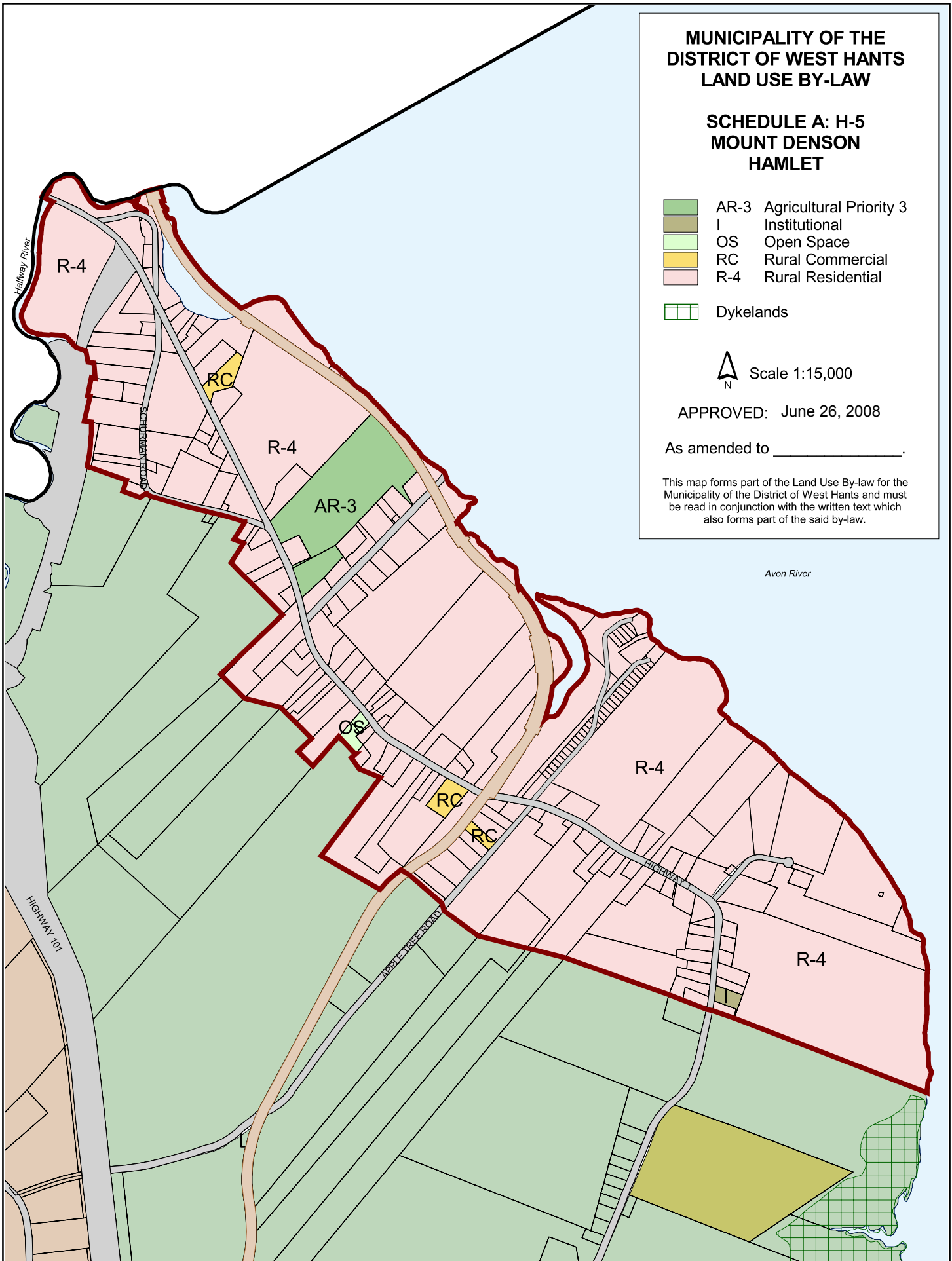


Scale 1:15,000

APPROVED: June 26, 2008

As amended to _____.

This map forms part of the Land Use By-law for the Municipality of the District of West Hants and must be read in conjunction with the written text which also forms part of the said by-law.



Avon River