










TOWN OF WINDSOR MUNICIPAL PLANNING STRATEGY

MAP 2 - Transportation

Prepared by:
Windsor-West Hants
Joint Planning Advisory Committee

-  Regional
-  Arterial
-  Major Collector
-  Minor Collector
-  Local
-  Private Road
-  Proposed Street Intersection where design change may be needed
-  Intersection where design change may be needed
-  Railway

APPROVED: September 21, 2005, As amended to _____

This map forms part of the Municipal Planning Strategy for the Town of Windsor and must be read in conjunction with the written text which also forms part of the said plan.

Base data derived from the Nova Scotia Property Records Database (NSPRD), Copyright Her Majesty The Queen in Right of the Province of Nova Scotia.

