

West Hants Regional Municipality Municipal Document Review

Public Open House #1
Wednesday March 27, 2024, 6 pm – 8 pm

Welcome to the first Public Open House for the West Hants Regional Municipality Municipal Planning Strategy, Land Use By-law and Subdivision By-law Review!

The display boards will provide you more information about the project.

A presentation will be given at 6:30 pm.

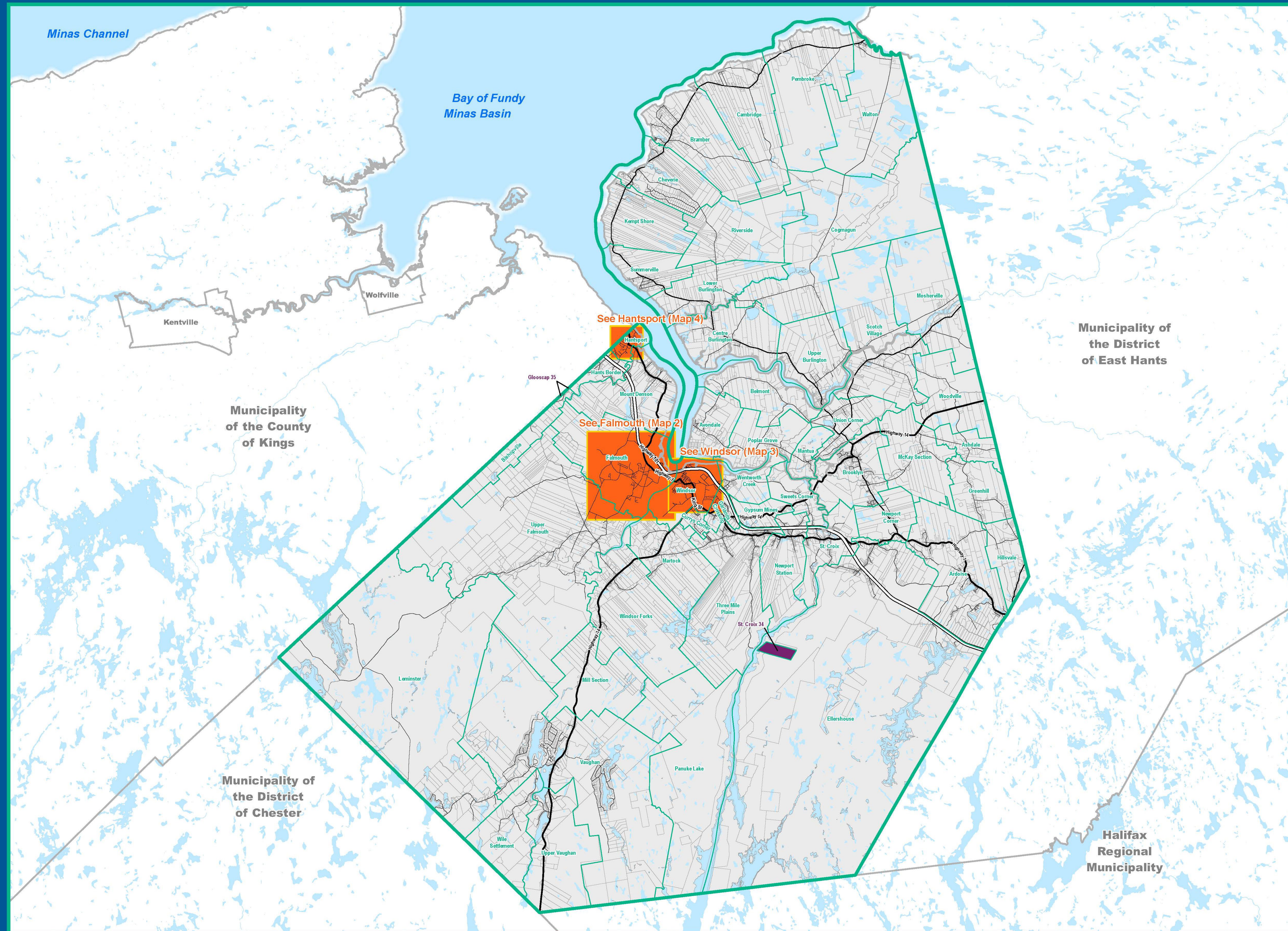
Please sign in.

Please sign in and feel free to speak with a member of WHRM staff and/or WSP to share your comments or ask any questions



West Hants Regional Municipality Key Map

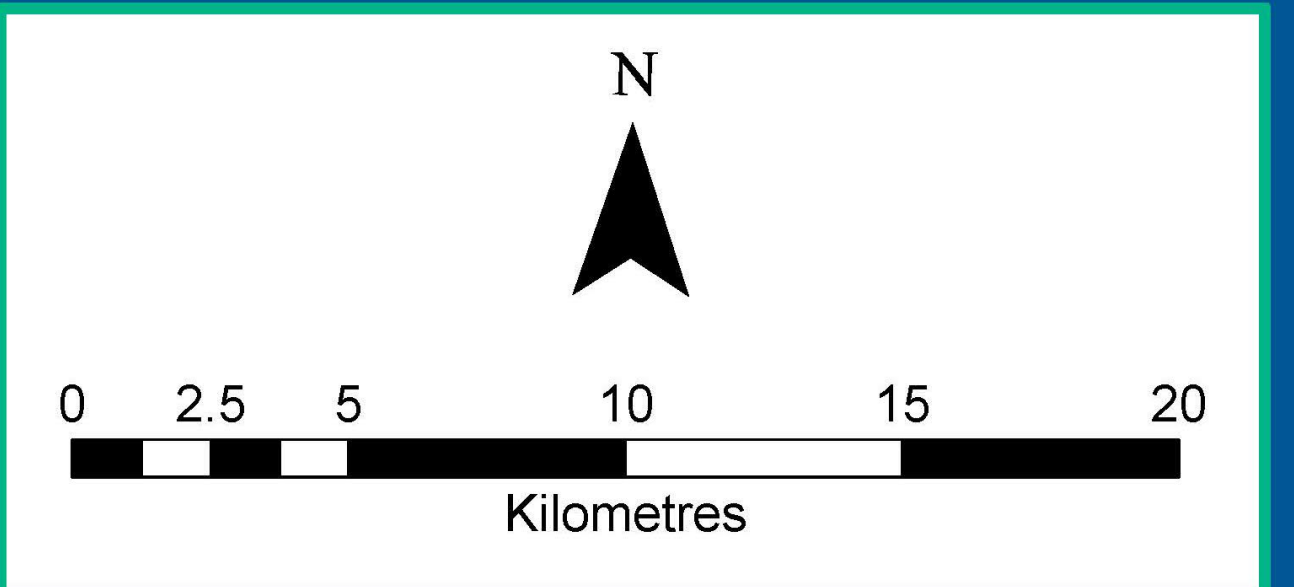
Take a coloured dot and indicate your favourite areas (green) in WHRM or those that need improvement. (yellow). Leave a comment using the sticky notes!



Legend

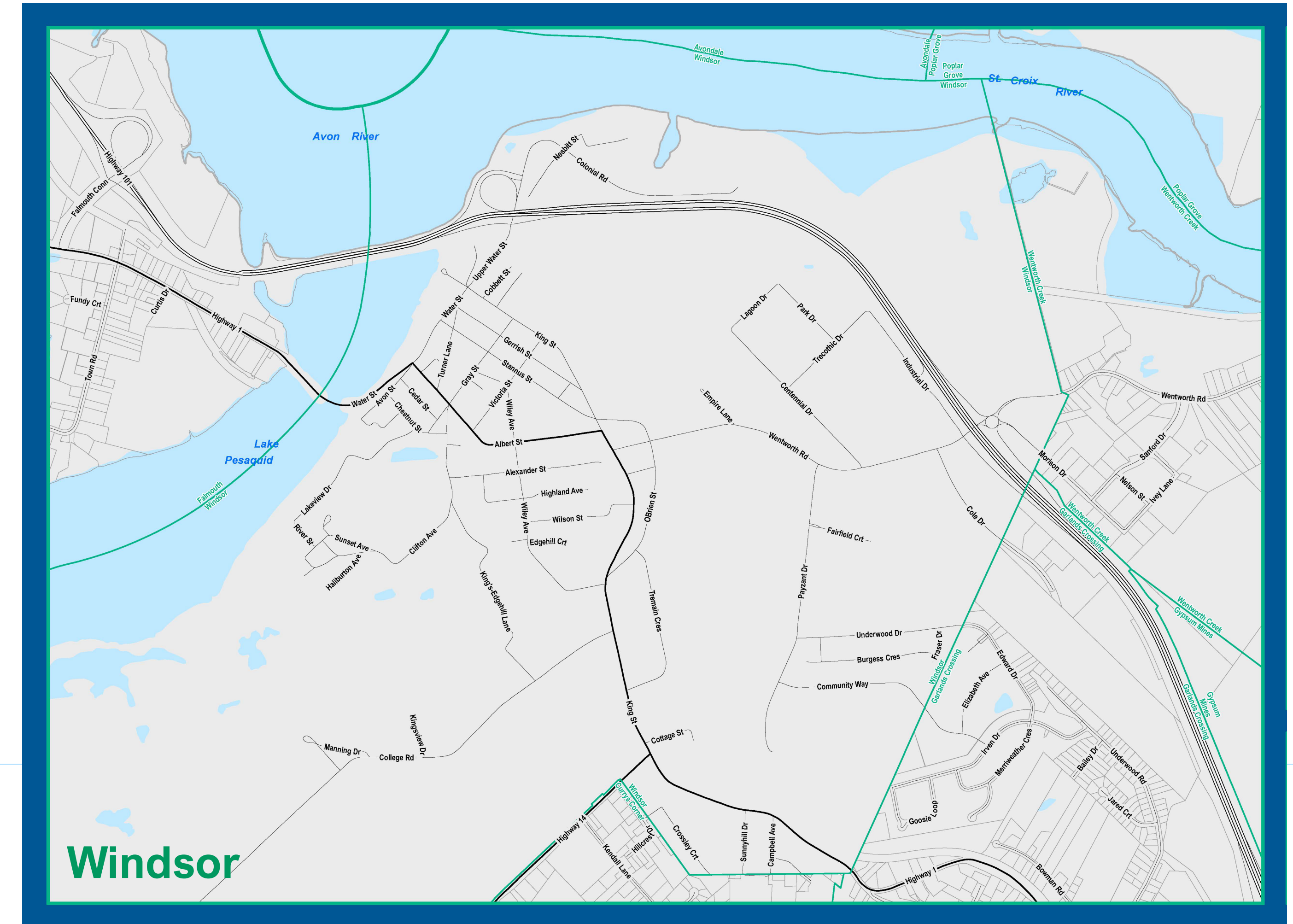
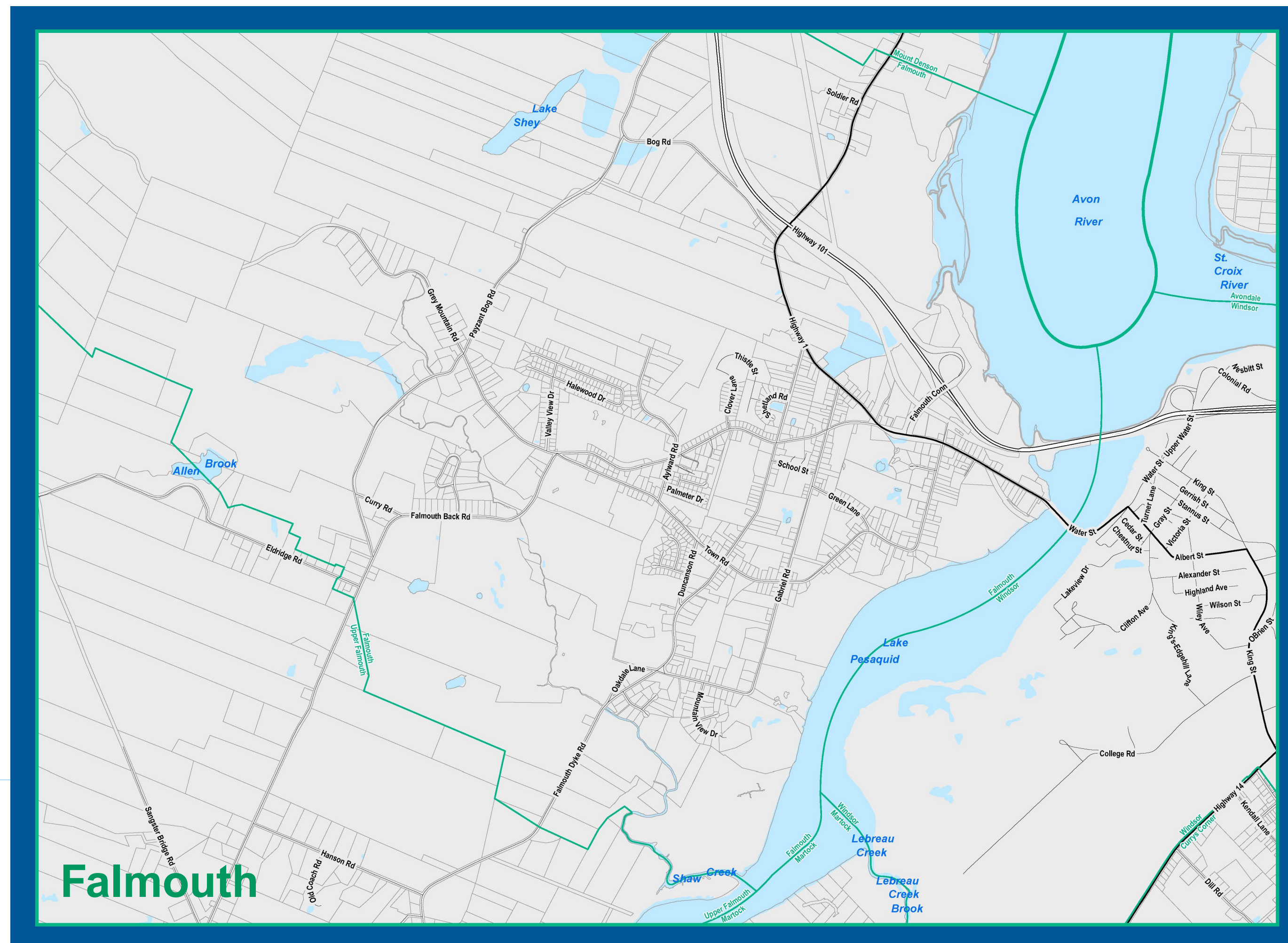
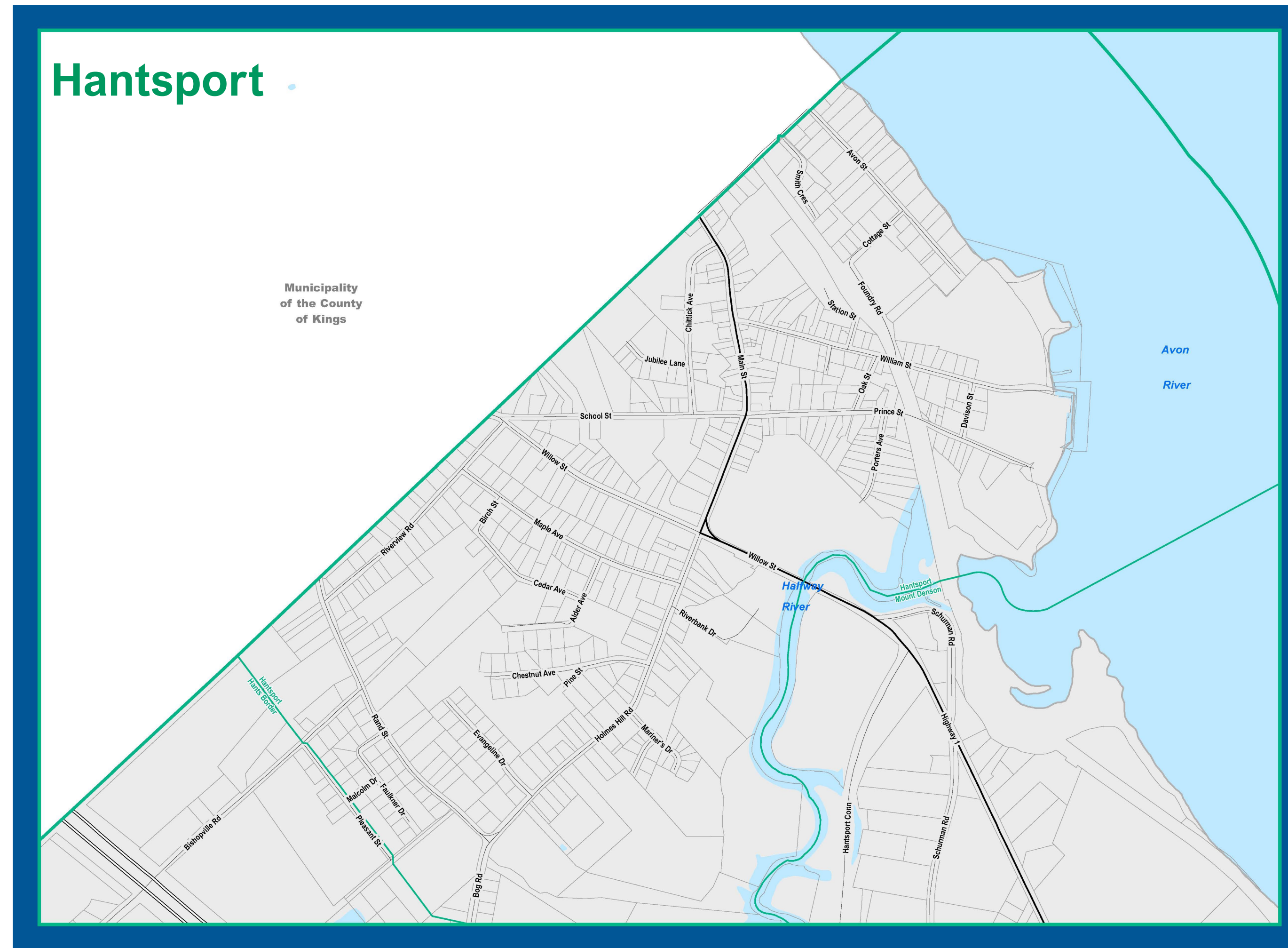
- West Hants Regional Municipal Boundary
- Community Boundary
- First Nations Land
- Municipal Boundaries
- Parcels
- Highway 101
- Arterial Road
- Collector Road
- Local Road

Source: West Hants Regional Municipality; GeoNOVA



A Vision for WHRM

Take a coloured dot and indicate your favourite areas (green) in WHRM or those that need improvement. (yellow). Leave a comment using the sticky notes!

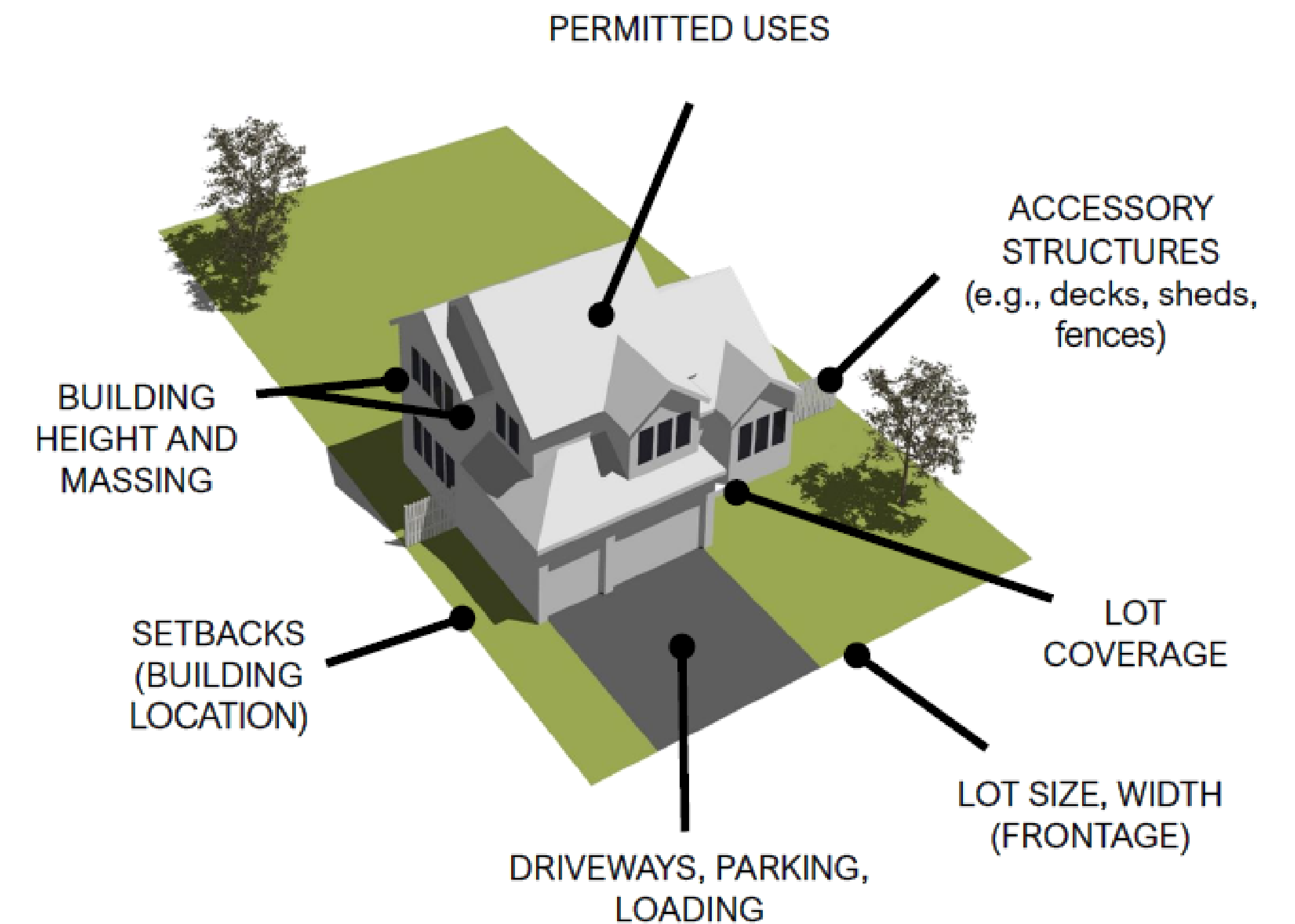


What is a Municipal Planning Strategy and Land Use By-law? Why is a Review being undertaken in WHRM?



A **Municipal Planning Strategy** is a guiding policy document that provides direction on future growth and land use for a community or municipality.

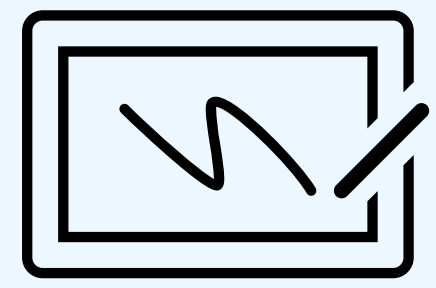
A **Land Use By-law** implements the policies of the Municipal Planning Strategy and provides detailed standards for how a property may be developed and helps manage potential conflicts between land uses.



The current, in-force planning documents for WHRM pre-date the 2015 merger of the former Town of Hantsport with the Municipality of the District of West Hants and the subsequent 2020 consolidation with the former Town of Windsor, resulting in three (3) distinct sets of documents for West Hants, Hantsport, and Windsor.

A Vision for WHRM

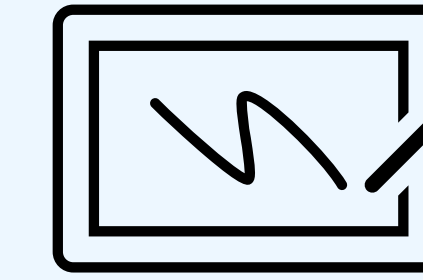
When you envision WHRM 5, 10 and 25 years from now – what does it look like in the future?



Take a sticky note, write down 1 – 2 words, and add it here!

Key Issues

What issues matter most to you?



Take a sticky note,
write your thoughts,
and add it here!

Environment

Parks & Recreation

Transportation

Residential Development

Renewable Energy

Agriculture Land Development

Economic Development

Other

How to Stay Involved

Stay informed on future Public Open Houses and project milestones:



WHRM Project Webpage:

<https://westhants.ca/west-hants-plan-review.html>



Newspaper notices:

Saltwire



Twitter, Facebook, Instagram

@WHRM_NS

Please complete the online Visioning Survey! To access the survey, please visit:

LINK & QR CODE

The Online Visioning Survey will be open from:
March 27, 2024, to May 17, 2024.

Share your comments or questions with:

Sara Poirier

Director of Planning and Development

Email: planreview@westhants.ca

Phone: (902) 798-8391 ext. 117